




Norwood Urban Area  
See Schedule B2-1



### LEGEND

-  Provincial Highway
-  Arterial/Collector Rd
-  Local Rd

SCHEDULE "B2"  
ROADS PLAN - RURAL COMPONENT  
VILLAGE OF NORWOOD  
THE MUNICIPALITY OF  
ASPHODEL-NORWOOD

Drawing Notes:  
Parcel Base mapping provided  
by the County of  
Peterborough GIS Project.  
Drawing Revisions:  
Issued as Draft Jan/09/08

Comments or Notes:

